

GRASSLAND SOCIETY OF SOUTHERN AFRICA

44TH ANNUAL CONGRESS

DIRECTIONS TO VENUE

Meeting Rangeland, Pasture and Wildlife Challenges in a Changing Landscape

20 to 24 July 2009

UNISA Campus, Florida, Roodepoort, Gauteng

FROM JHB INTERNATIONAL AIRPORT

Leave the airport and stay on the R24 (this later becomes the N12).

Drive for 9 km and exit left onto the N3 North towards Pretoria

Continue around the north of JHB and along the Western Bypass for 39 km

Exit left at the M8 (William Nicol)

Turn right and continue for 1.7 km

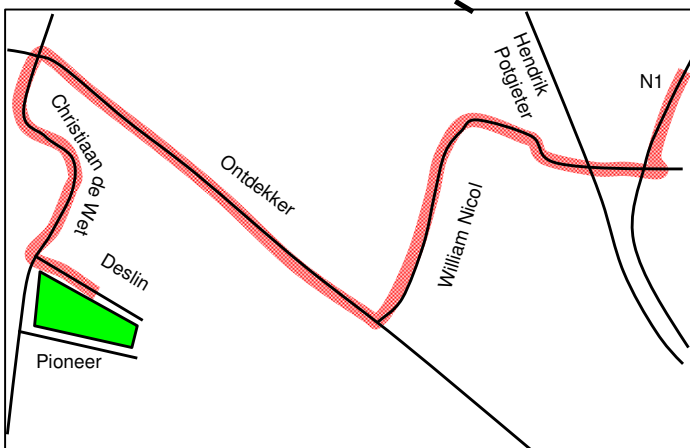
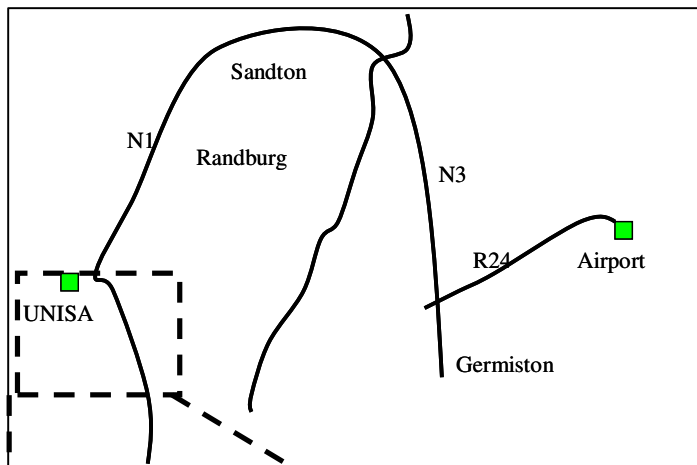
Turn right onto M18 (Ontdekkers Road)

Drive for 1.6 km then exit left onto R564 (Christiaan de Wet Road)

Drive for 1 km then:

- turn left into Deslin Road, finding UNISA main entrance on your right, or
- continue for 400 m along Christiaan de Wet Rd, and turn left into Pioneer Avenue, finding UNISA side entrance on your left.

GPS users: from the airport go via 26°02.958' S 027°59.880' E (N1)
to 26°09.521' S 027°54.164' E (Unisa)



FROM PRETORIA

Head south from Pretoria along the N1

Exit left at the M8 (William Nicol)

Turn right and continue for 1.7 km

Turn right onto M18 (Ontdekkers Road)

Drive for 1.6 km then exit left onto R564 (Christiaan de Wet Road)

Drive for 1 km then:

- turn left into Deslin Road, finding UNISA main entrance on your right, or
- continue for 400 m along Christiaan de Wet Rd, and turn left into Pioneer Avenue, finding UNISA side entrance on your left.

GPS users: go to 26°09.521'S 027°54.164' E (Unisa)

FROM BLOEMFONTEIN

Drive north along the N1

Exit left at the M8 (William Nicol)

Turn left and continue for 1.5 km

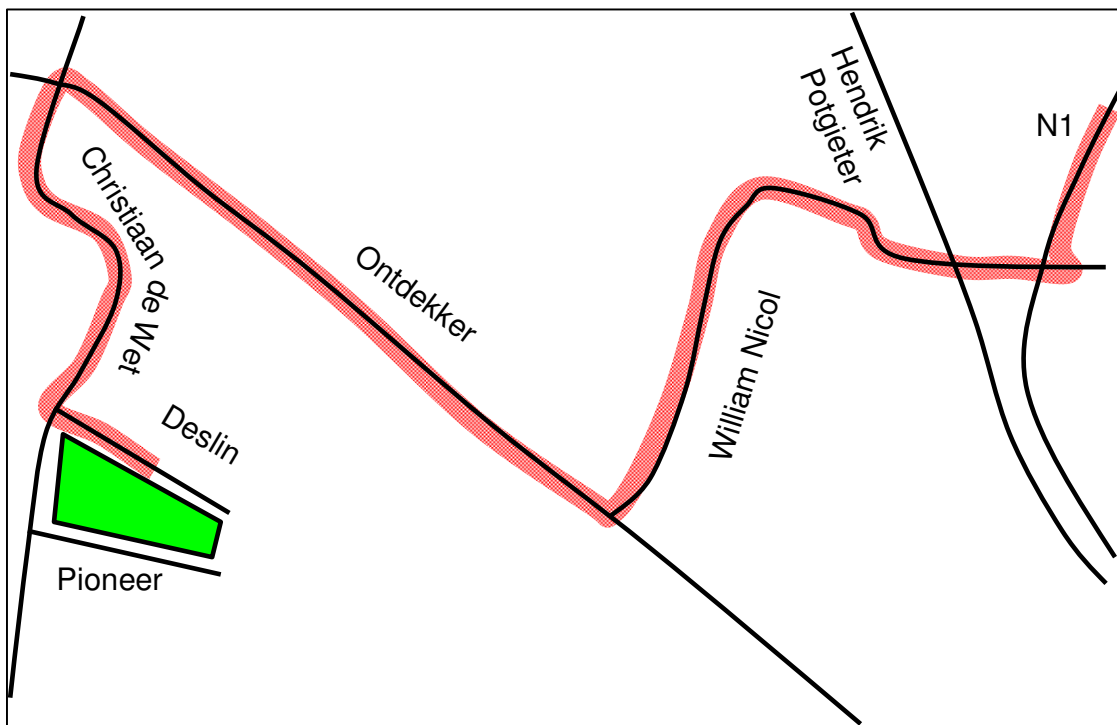
Turn right onto M18 (Ontdekkers Road)

Drive for 1.6 km then exit left onto R564 (Christiaan de Wet Road)

Drive for 1 km then:

- turn left into Deslin Road, finding UNISA main entrance on your right, or
- continue for 400 m along Christiaan de Wet Rd, and turn left into Pioneer Avenue, finding UNISA side entrance on your left.

GPS users: go to 26°09.521'S 027°54.164' E (Unisa)



FROM DURBAN/PIETERMARITZBURG

Drive north along the N3

Exit left onto the N12 (Southern Bypass)

Continue for 17 km then exit left onto the N1 North

Continue for 13 km, then exit left at the M8 (William Nicol)

Turn left and continue for 1.5 km

Turn right onto M18 (Ontdekkers Road)

Drive for 1.6 km then exit left onto R564 (Christiaan de Wet Road)

Drive for 1 km then:

- turn left into Deslin Road, finding UNISA main entrance on your right, or
- continue for 400 m along Christiaan de Wet Rd, and turn left into Pioneer Avenue, finding UNISA side entrance on your left.

GPS users: go to 26°09.521'S 027°54.164' E (Unisa)

